



Location: ACL1 - City Hall

Report on 24-hour TSP monitoring

Action Level ($\mu\text{g}/\text{m}^3$) - 163

Limit Level ($\mu\text{g}/\text{m}^3$) - 260

Date	Sampling Time	Weather Condition	Filter paper no.	Filter Weight, g		Elapse Time, hr		Sampling Time, hr	Flow Rate, m^3/min			Total Volume, m^3	TSP Level, $\mu\text{g}/\text{m}^3$
				Initial	Final	Initial	Final		Initial, Q_{si}	Final, Q_{sf}	Average		
4-May-17	8:00	Fine	20166	2.5714	2.6068	1930.25	1954.25	24.00	0.78	0.77	0.78	1116	31.7
10-May-17	8:00	Fine	20250	2.5789	2.7310	1957.27	1981.27	24.00	0.91	0.90	0.91	1304	116.6
16-May-17	8:00	Cloudy	20268	2.5430	2.5919	1984.29	2008.29	24.00	0.91	0.91	0.91	1305	37.5
22-May-17	8:00	Cloudy	20344	2.9023	2.9653	2011.29	2035.29	24.00	0.77	0.77	0.77	1112	56.7
27-May-17	8:00	Cloudy	20600	2.5299	2.6327	2038.29	2062.29	24.00	0.91	0.90	0.90	1303	78.9

Report on 1-hour TSP monitoring

Action Level ($\mu\text{g}/\text{m}^3$) - 460

Limit Level ($\mu\text{g}/\text{m}^3$) - 500

Date	Sampling Time	Weather Condition	Filter paper no.	Filter Weight, g		Elapse Time, hr		Sampling Time, hr	Flow Rate, m^3/min			Total Volume, m^3	TSP Level, $\mu\text{g}/\text{m}^3$
				Initial	Final	Initial	Final		Initial, Q_{si}	Final, Q_{sf}	Average		
5-May-17	8:40	Fine	20270	2.5762	2.5838	1954.27	1955.27	1.00	0.91	0.91	0.91	55	139.4
5-May-17	10:45	Fine	20253	2.5898	2.5979	1955.27	1956.27	1.00	0.91	0.91	0.91	55	148.5
5-May-17	13:00	Fine	20271	2.5977	2.6065	1956.27	1957.27	1.00	0.91	0.91	0.91	55	161.4
11-May-17	9:50	Fine	20357	2.8965	2.9035	1981.27	1982.27	1.00	0.77	0.77	0.77	46	151.3
11-May-17	10:55	Fine	20335	2.9016	2.9078	1982.27	1983.27	1.00	0.77	0.77	0.77	46	134.0
11-May-17	13:00	Fine	20269	2.5649	2.5690	1983.27	1984.27	1.00	0.77	0.77	0.77	46	88.6
17-May-17	9:55	Fine	20347	2.9026	2.9095	2008.29	2009.29	1.00	0.84	0.84	0.84	50	137.0
17-May-17	10:57	Fine	20346	2.8920	2.8998	2009.29	2010.29	1.00	0.91	0.91	0.91	54	143.5
17-May-17	13:00	Fine	20345	2.9084	2.9161	2010.29	2011.29	1.00	0.91	0.91	0.91	54	141.6
23-May-17	9:55	Cloudy	20627	2.6298	2.6327	2035.29	2036.29	1.00	0.90	0.90	0.90	54	53.4
23-May-17	10:57	Cloudy	20583	2.5724	2.5751	2036.29	2037.29	1.00	0.90	0.90	0.90	54	49.7
23-May-17	13:00	Cloudy	20585	2.5823	2.5850	2037.29	2038.29	1.00	0.90	0.90	0.90	54	49.7
29-May-17	8:40	Fine	19643	2.8291	2.8344	2062.29	2063.29	1.00	0.90	0.90	0.90	54	97.7
29-May-17	9:45	Fine	19640	2.8216	2.8280	2063.29	2064.29	1.00	0.90	0.90	0.90	54	118.0
29-May-17	10:50	Fine	19620	2.8322	2.8347	2064.29	2065.29	1.00	0.77	0.77	0.77	46	54.1



Location: ACL2a - Contractor HK/2012/08 Site office

Report on 24-hour TSP monitoring
Action Level ($\mu\text{g}/\text{m}^3$) - 187.3
Limit Level ($\mu\text{g}/\text{m}^3$) - 260

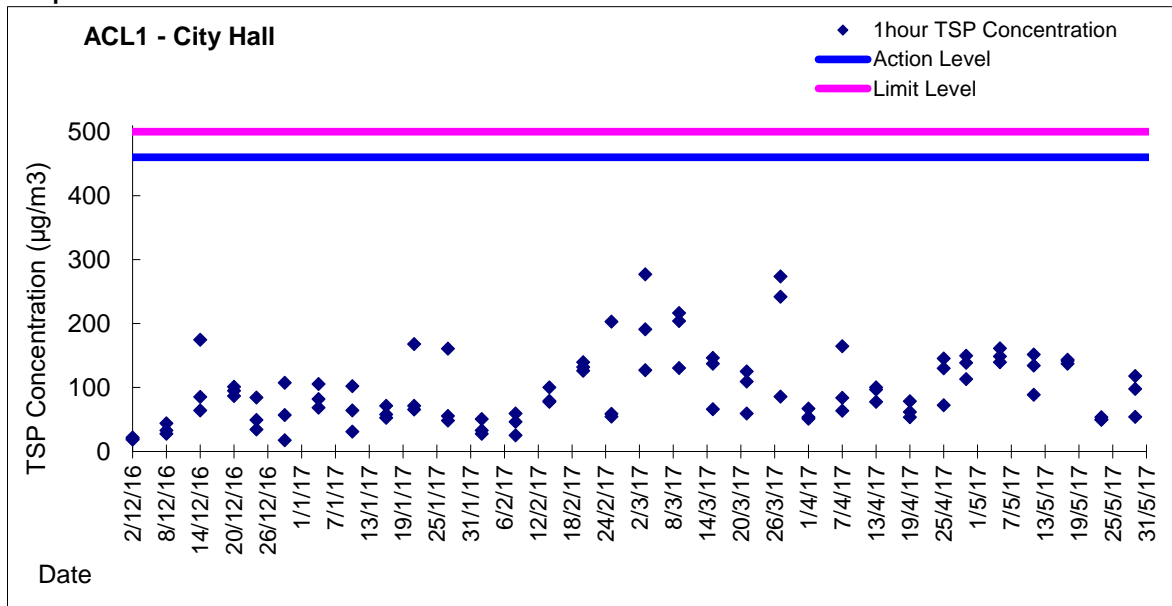
Date	Sampling Time	Weather Condition	Filter paper no.	Filter Weight, g		Elapse Time, hr		Sampling Time, hr	Flow Rate, m^3/min			Total Volume, m^3	TSP Level, $\mu\text{g}/\text{m}^3$
				Initial	Final	Initial	Final		Initial, Q_{si}	Final, Q_{sf}	Average		
4-May-17	8:00	Fine	20280	2.5917	2.6862	7127.38	7151.38	24.00	1.14	1.14	1.14	1640	57.6
10-May-17	8:00	Fine	20368	2.9237	3.0700	7154.39	7178.39	24.00	1.20	1.20	1.20	1729	84.6
16-May-17	8:00	Cloudy	20386	2.8635	2.9262	7181.41	7205.41	24.00	1.14	1.14	1.14	1637	38.3
22-May-17	8:00	Cloudy	20404	2.8448	2.9225	7208.43	7232.43	24.00	1.14	1.13	1.14	1636	47.5
27-May-17	8:00	Cloudy	20547	2.5307	2.6384	7235.43	7259.43	24.00	1.14	1.13	1.14	1635	65.9

Report on 1-hour TSP monitoring
Action Level ($\mu\text{g}/\text{m}^3$) - 300.1
Limit Level ($\mu\text{g}/\text{m}^3$) - 500

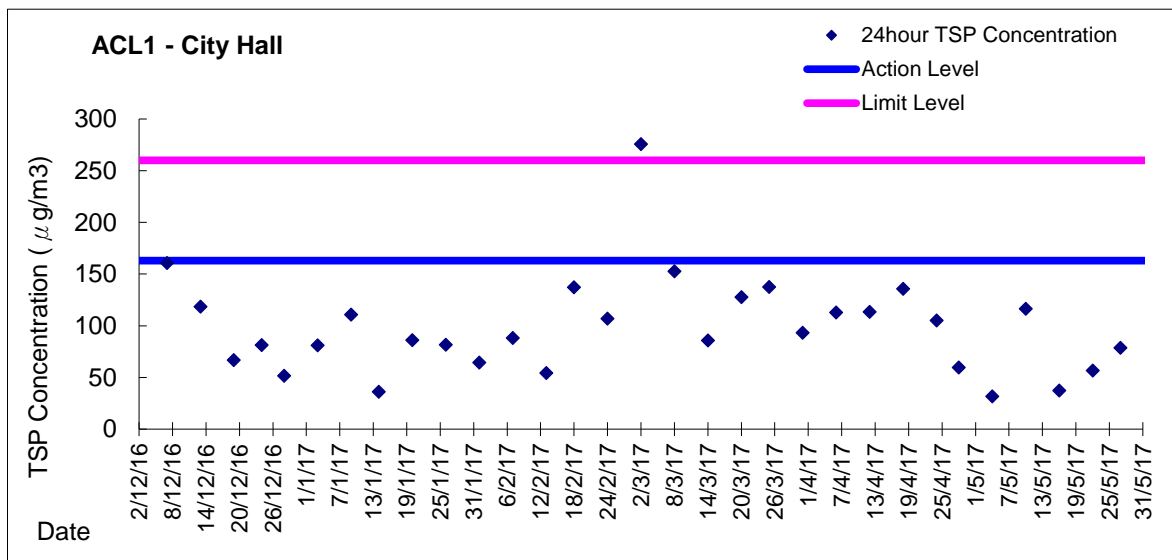
Date	Sampling Time	Weather Condition	Filter paper no.	Filter Weight, g		Elapse Time, hr		Sampling Time, hr	Flow Rate, m^3/min			Total Volume, m^3	TSP Level, $\mu\text{g}/\text{m}^3$
				Initial	Final	Initial	Final		Initial, Q_{si}	Final, Q_{sf}	Average		
5-May-17	8:25	Fine	20261	2.5909	2.5975	7151.39	7152.39	1.00	1.14	1.14	1.14	68	96.6
5-May-17	10:08	Fine	20267	2.5954	2.6036	7152.39	7153.39	1.00	1.17	1.17	1.17	70	116.7
5-May-17	13:00	Fine	20373	2.9231	2.9378	7153.39	7154.39	1.00	1.07	1.07	1.07	64	228.2
11-May-17	8:35	Fine	20264	2.5566	2.5619	7178.39	7179.39	1.00	1.20	1.20	1.20	72	73.6
11-May-17	9:55	Fine	20358	2.9139	2.9247	7179.39	7180.39	1.00	1.20	1.20	1.20	72	150.0
11-May-17	13:00	Fine	20428	2.5002	2.5049	7180.39	7181.39	1.00	1.20	1.20	1.20	72	65.3
17-May-17	9:15	Fine	20390	2.8643	2.8684	7205.43	7206.43	1.00	1.07	1.07	1.07	64	63.8
17-May-17	10:35	Fine	20413	2.8303	2.8332	7206.43	7207.43	1.00	1.07	1.07	1.07	64	45.1
17-May-17	13:00	Fine	19218	2.8595	2.8637	7207.43	7208.43	1.00	1.20	1.20	1.20	72	58.3
23-May-17	8:45	Cloudy	20626	2.6539	2.6564	7232.43	7233.43	1.00	1.07	1.07	1.07	64	38.9
23-May-17	10:05	Cloudy	20579	2.5873	2.5906	7233.43	7234.43	1.00	1.07	1.07	1.07	64	51.4
23-May-17	13:00	Cloudy	20616	2.5477	2.5511	7234.43	7235.43	1.00	1.07	1.07	1.07	64	53.0
29-May-17	8:29	Fine	20519	2.4999	2.5064	7259.43	7260.43	1.00	1.07	1.07	1.07	64	101.3
29-May-17	10:00	Fine	20502	2.4933	2.5012	7260.43	7261.43	1.00	1.20	1.20	1.20	72	109.8
29-May-17	17:00	Fine	20544	2.5705	2.5762	7261.43	7262.43	1.00	1.07	1.07	1.07	64	88.9



Graphic Presentation of 1 hour TSP Result

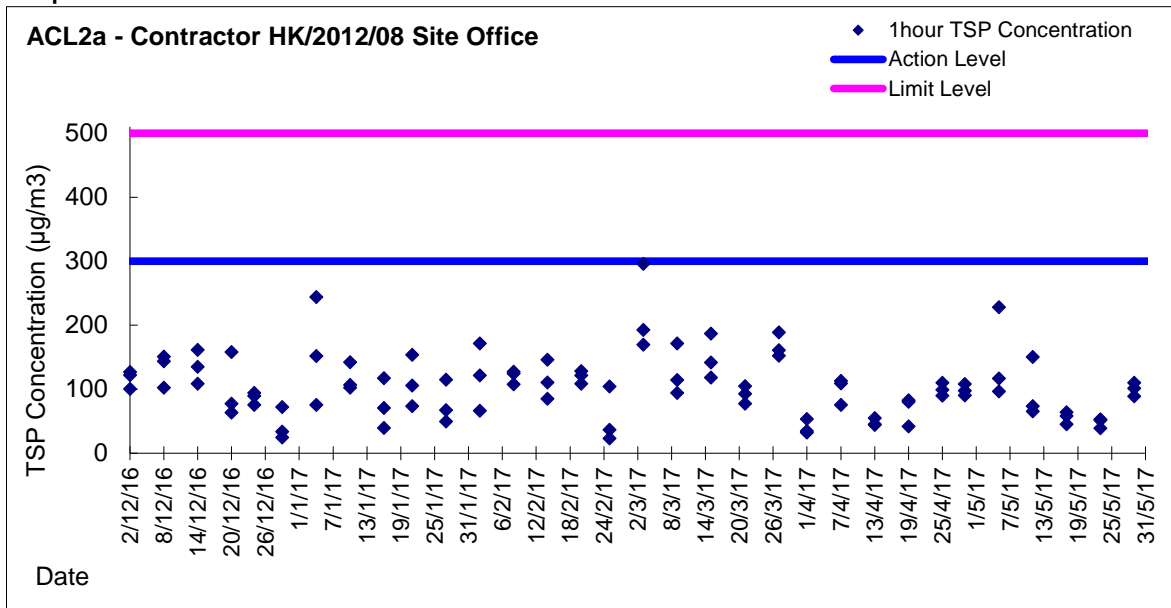


Graphic Presentation of 24 hour TSP Result





Graphic Presentation of 1 hour TSP Result



Graphic Presentation of 24 hour TSP Result

